

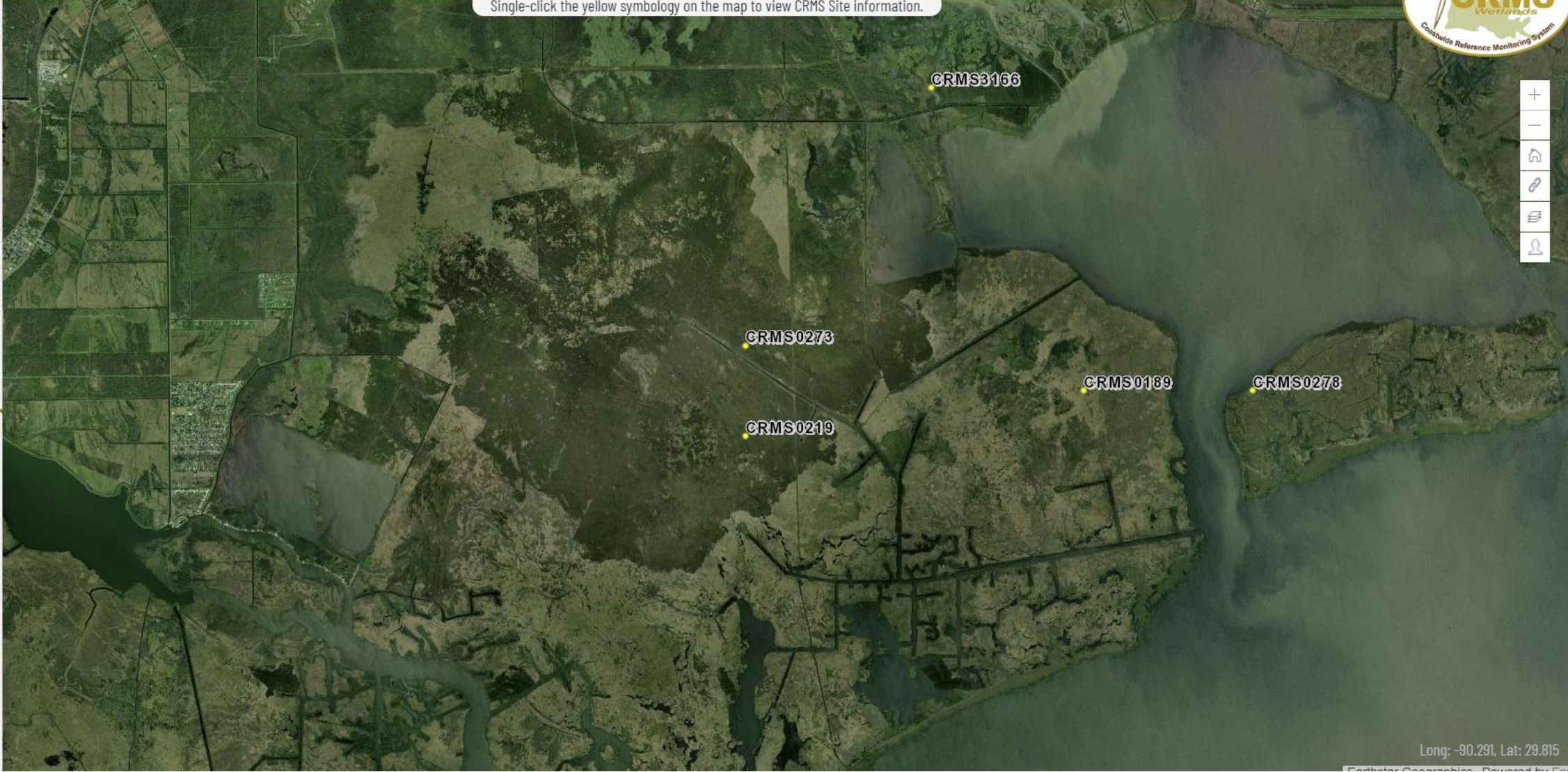


Single-click the yellow symbology on the map to view CRMS Site information.

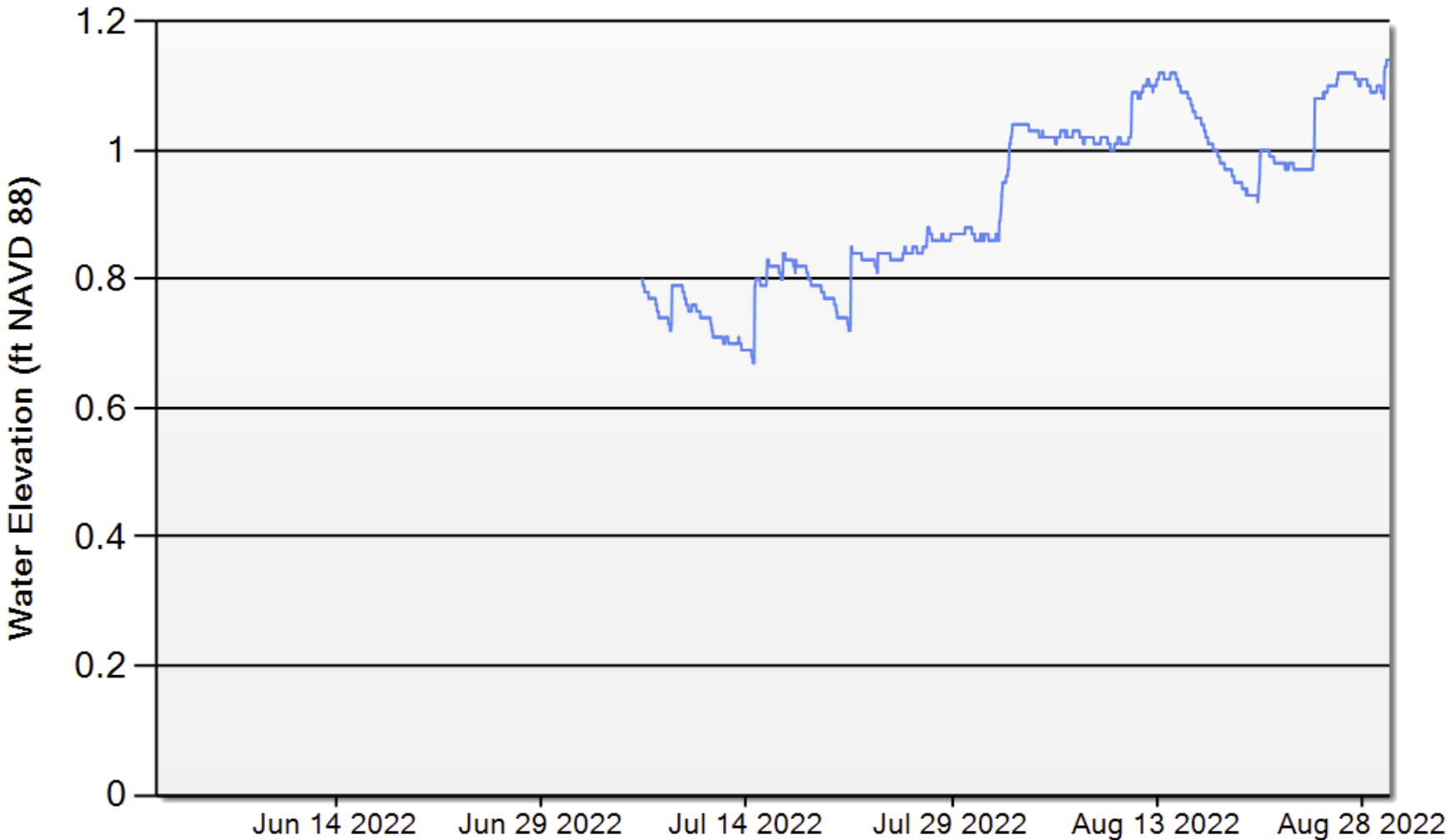
- Layers
- CRMS
 - Stations
 - CWPPRA
 - Hydrologic Basins
 - Vegetation
 - Soils
 - Public Lands
 - Master Plan
 - Land Change
 - Elevation Survey
 - Land/Water
 - HUC12
 - Base Layers

Legend

CRMS Site



Water Surface Elevation



CRMS0219-W01 GEOID12A

June 1 2022 - August 29 2022
Data Source: Continuous Hourly Observations

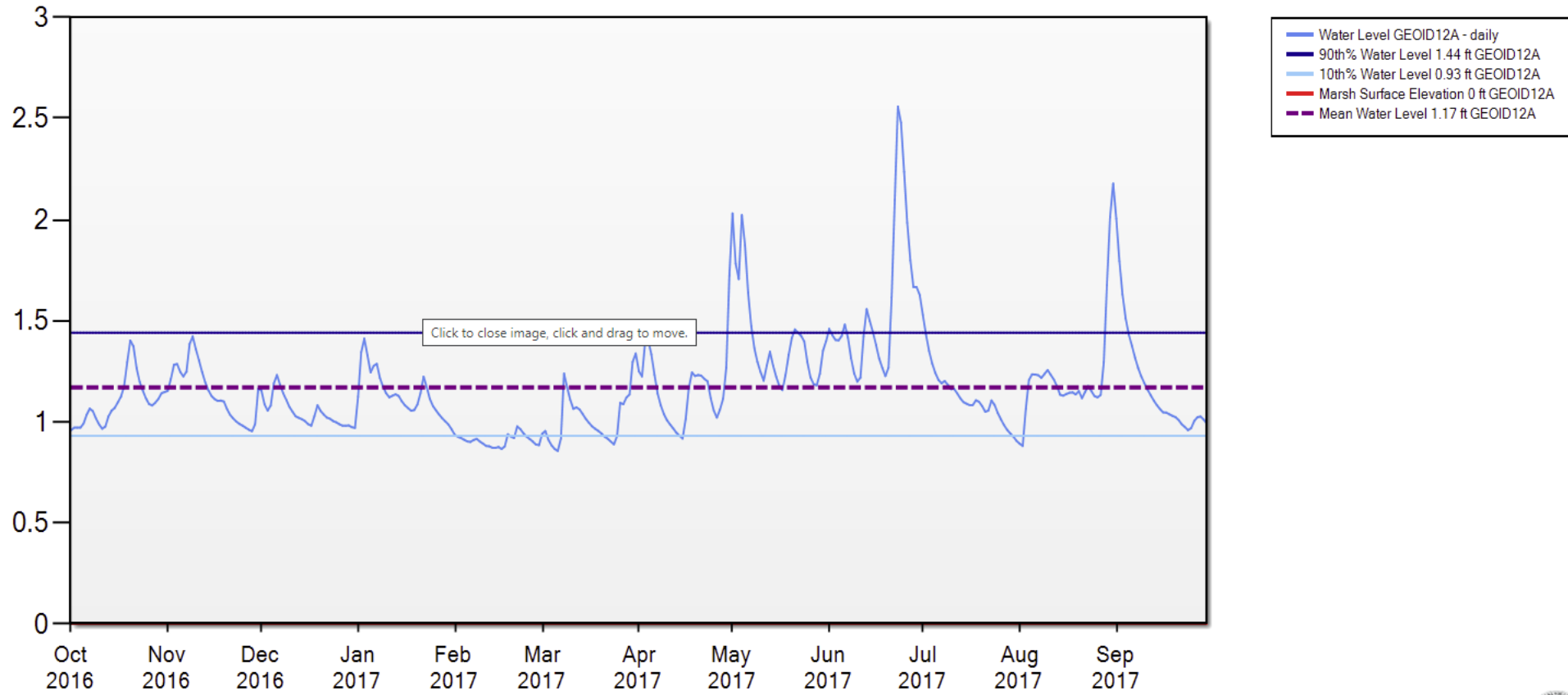
Click to close image, click and drag to move.



Water Elevation (ft. NAVD 88) at the CRMS hydro station, CRMS0219-W01.

	ft. NAVD88, GEOID99	ft. NAVD88, GEOID12A				
	9/2006 - 9/2013	10/2013 - 2/2023	2/2022 - 2/2023	Mar 1 - Jun 30, 2022	Jul 1 - Oct 31, 2022	Nov 1 - Feb 28, 2023
Min	0.22	0.36	0.43	-	0.43	0.52
Mean	1.28	1.08	0.81	-	0.84	0.71
Max	4.61	2.85	1.15	-	1.15	0.85

Water Surface Elevation Range - CRMS0219-W01 2017



Data Source: Continuous Daily Observations

